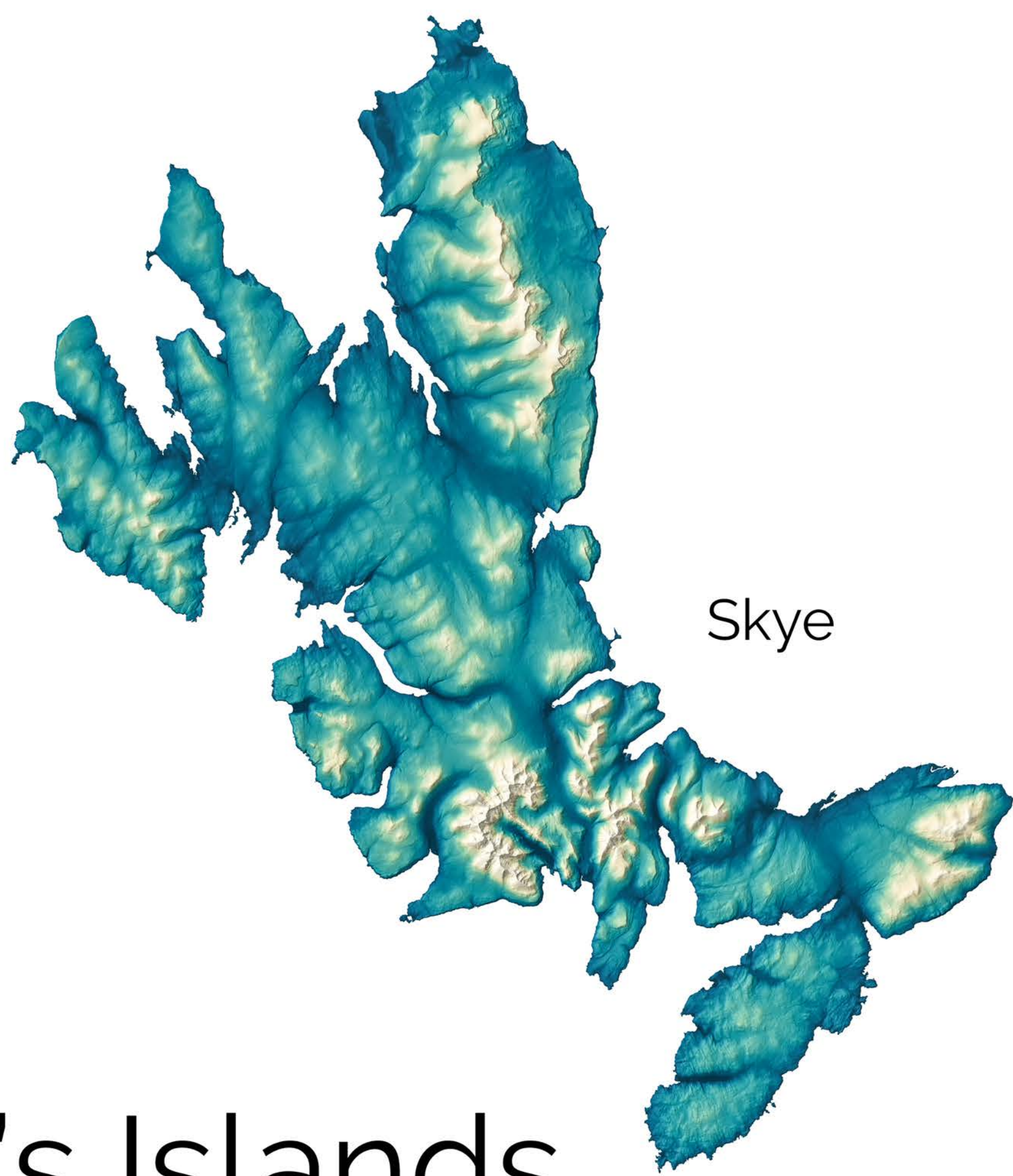
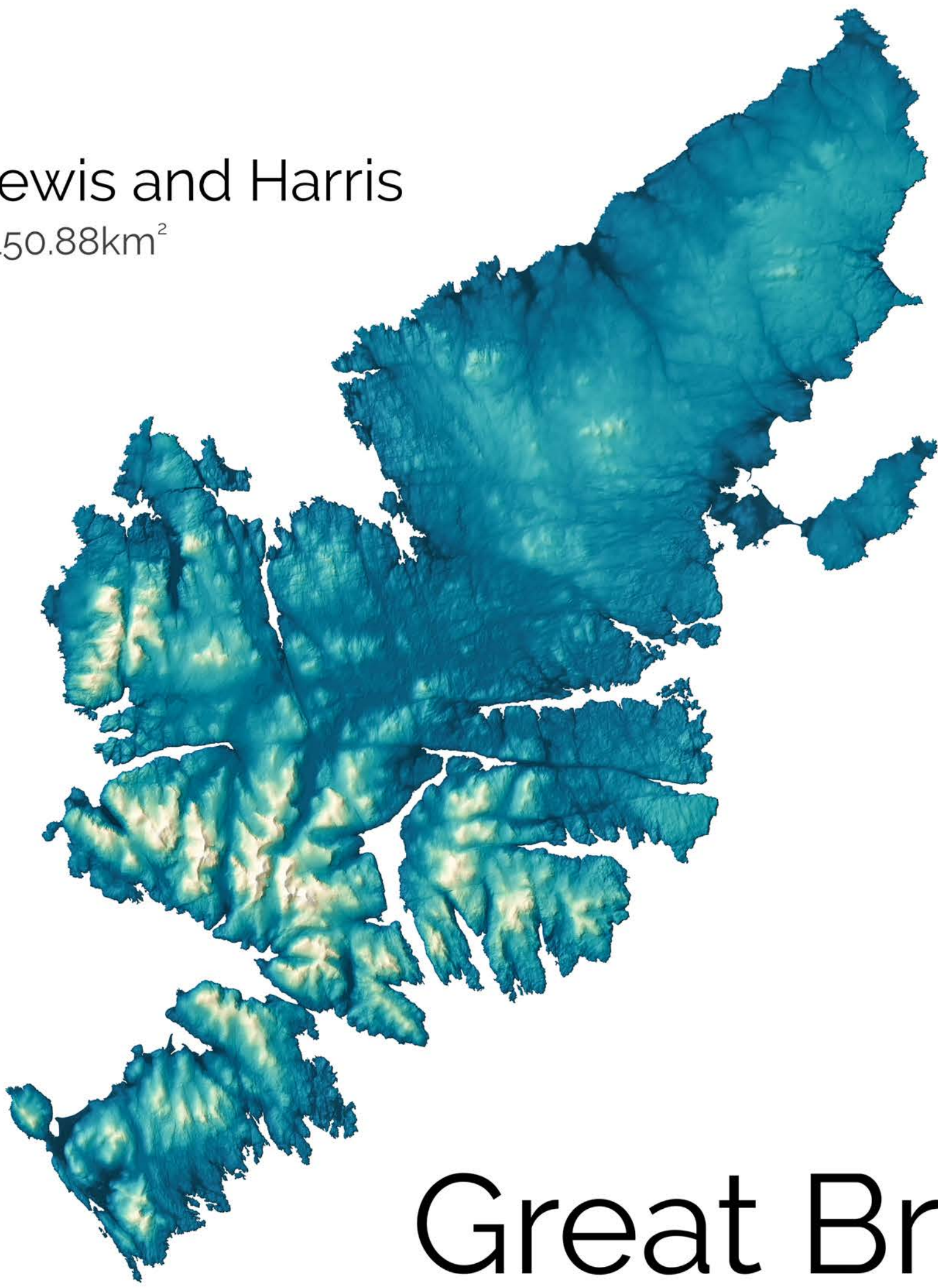
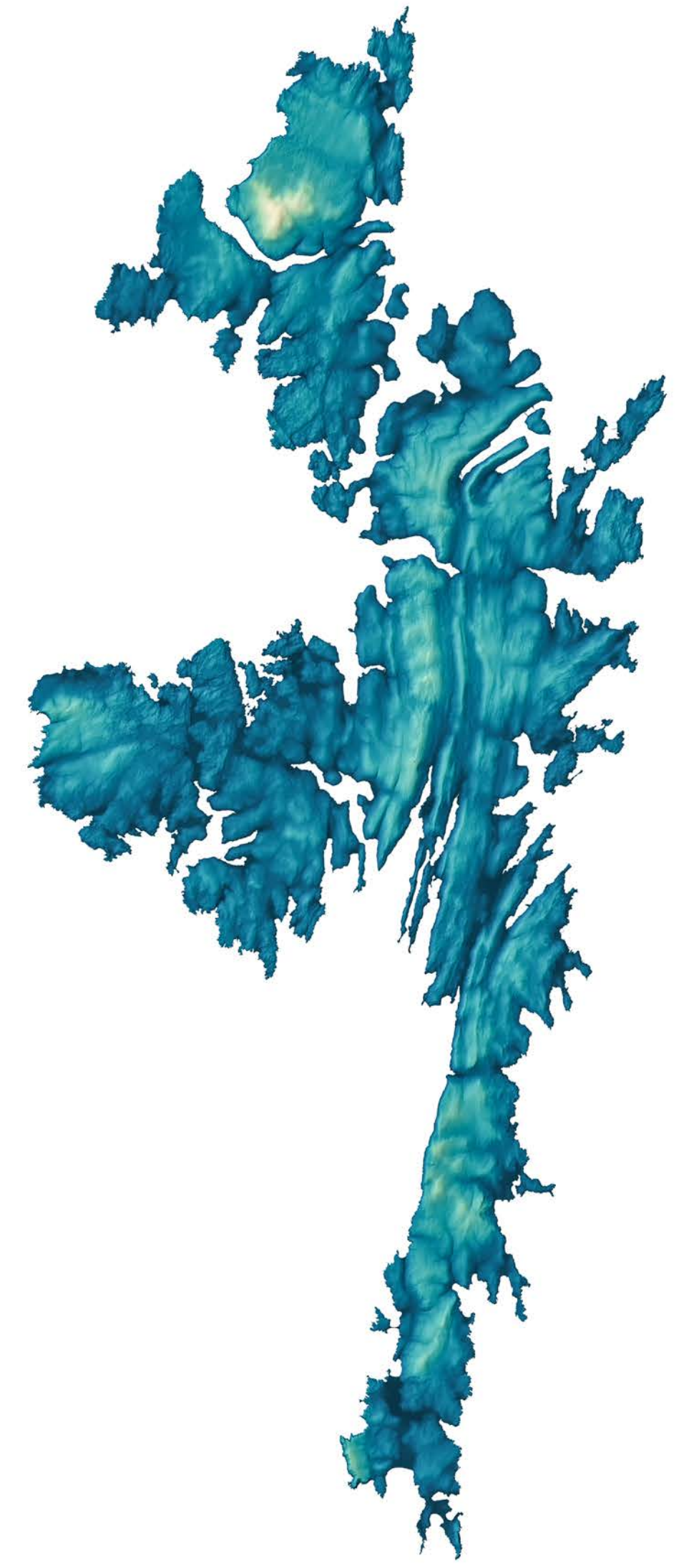


Lewis and Harris
2150.88km²

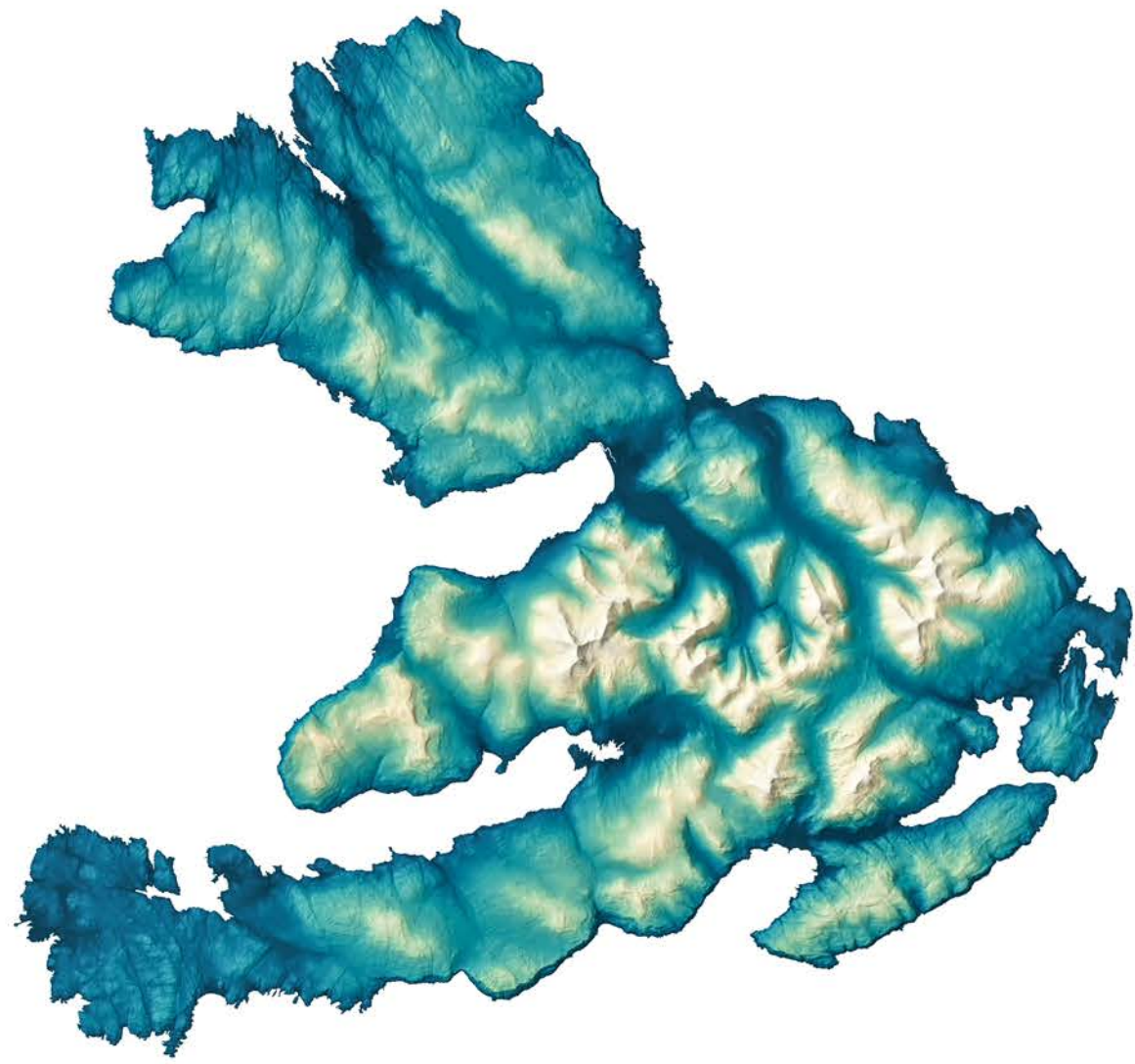


Skye

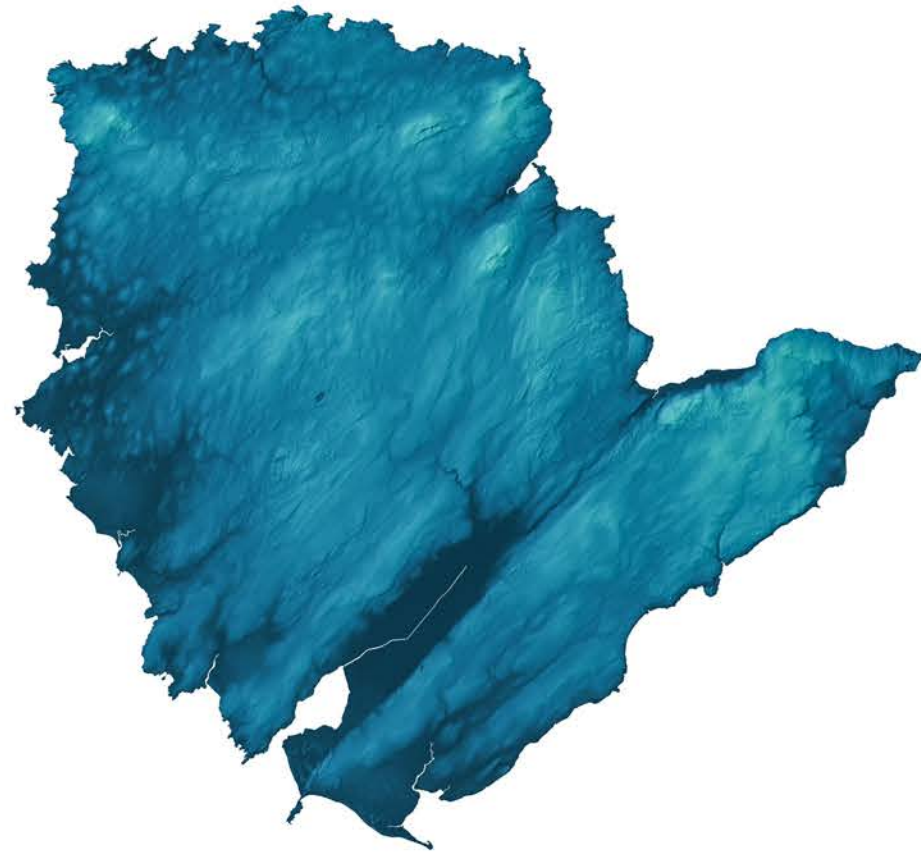


Mainland, Shetland

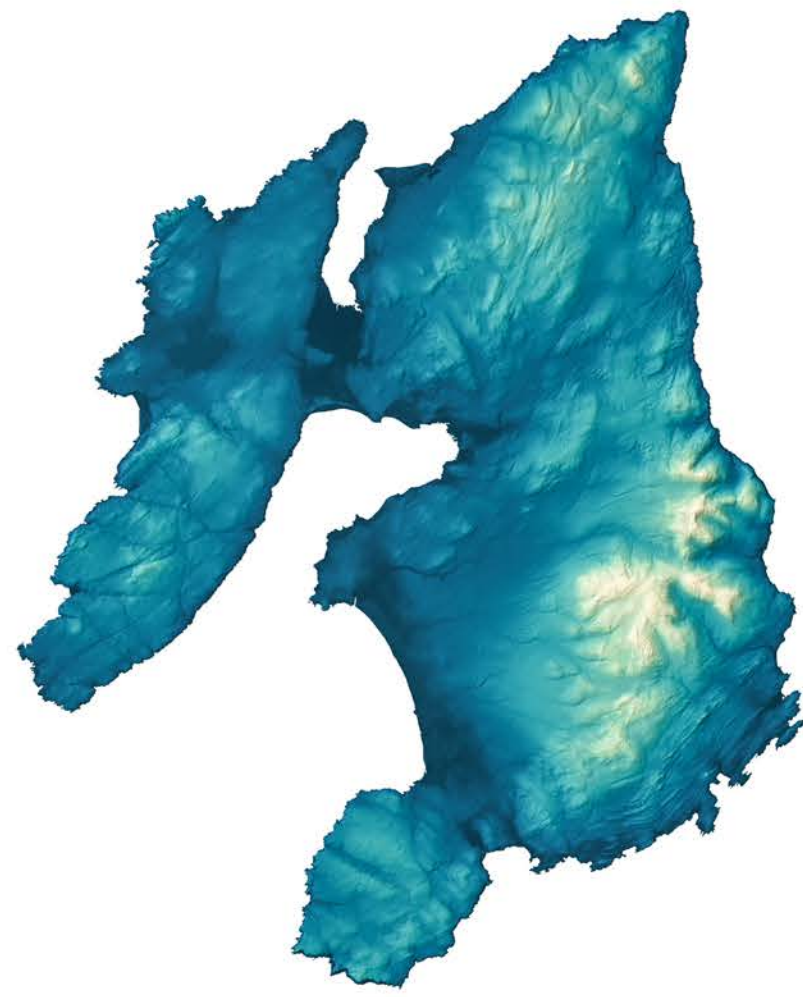
Great Britain's Islands Larger Than 5km²




Mull




Anglesey



Islay



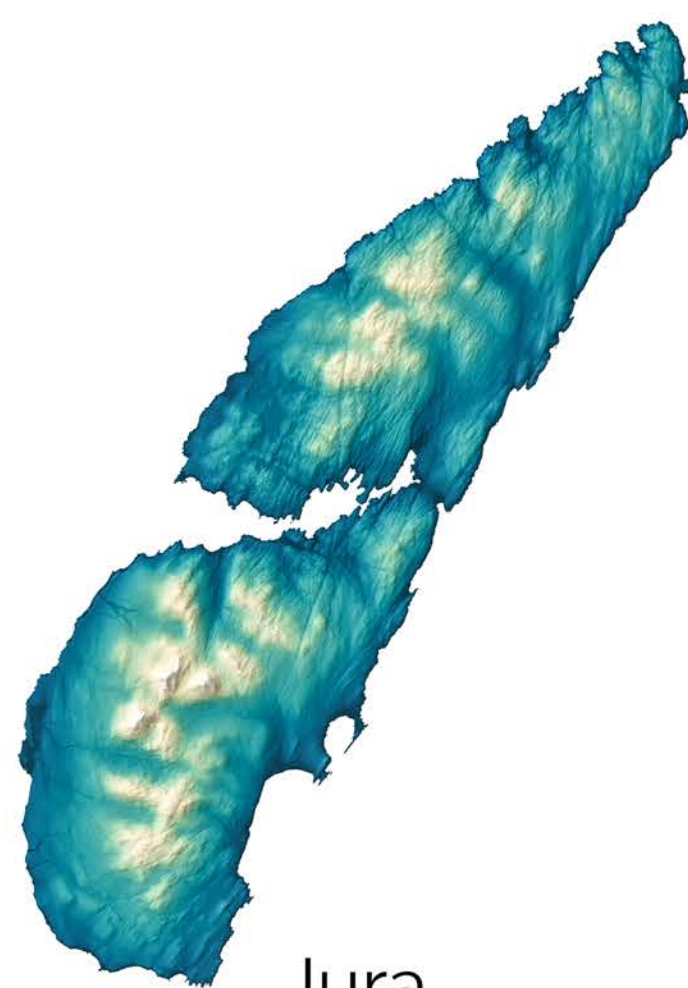
Mainland, Orkney



Arran



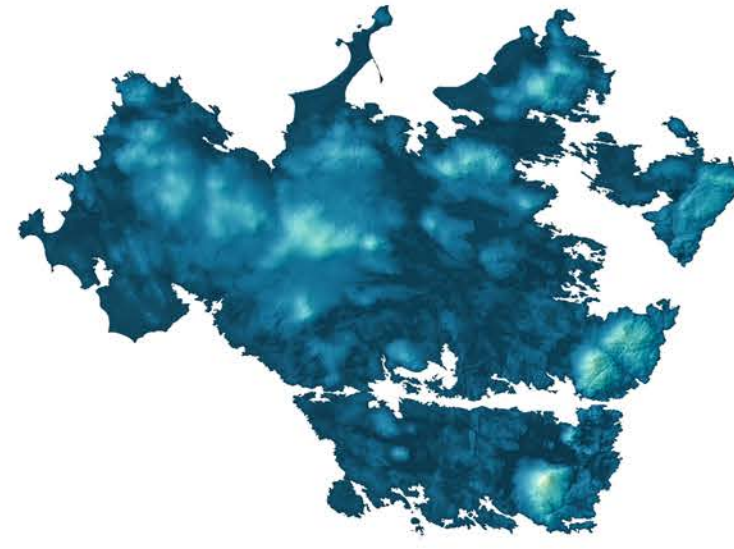
Isle of Wight



Jura



South Uist



North Uist



Yell



Hoy



Bute



Unst



Rum




Isle of Sheppey



Tiree



Benbecula



Coll



Raasay



Barra



South Ronaldsay



Sanday



Westray



Rousay



Fetlar



Colonsay



Holy Island



Stronsay



Eigg



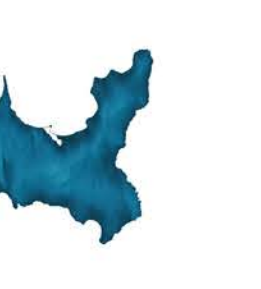
Foulness




Eday



Bressay




Shapinsay



Scalpay



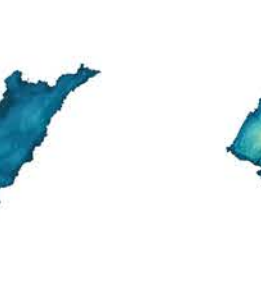
Portsea Island



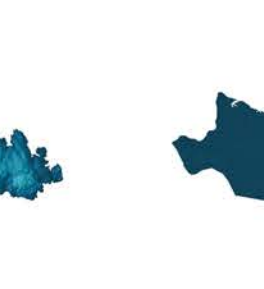
Lismore



Great Bernera



Whalsay



Ulva



Canvey Island



Mersea Island



Muckle Roe



Hayling Island



Scarba



Luing



Gigha



Taransay



Seil



Walney Island




Foula



Kerrera



Great Cumbrae



Canna



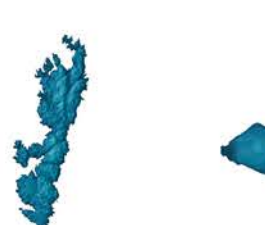
Berneray



Scarp



Soay



Rona



Burray



Flotta



Vatersay



Papa Westray



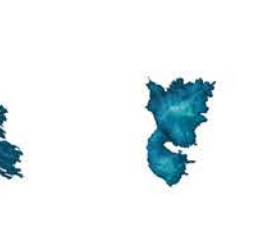
Iona



Baleshare



Papa Stour




Fair Isle



Pabbay



North Ronaldsay



Grimsay



Eriskay



West Burra



Scalpay



St Mary's



DATA SOURCES

Elevation and Relief:
OS Terrain 5

Island Names:
OS Names API

Islands:
Boundary-Line

Colour Scheme:
OS GeoDataViz Colour Palettes

Inspired By:
David Garcia